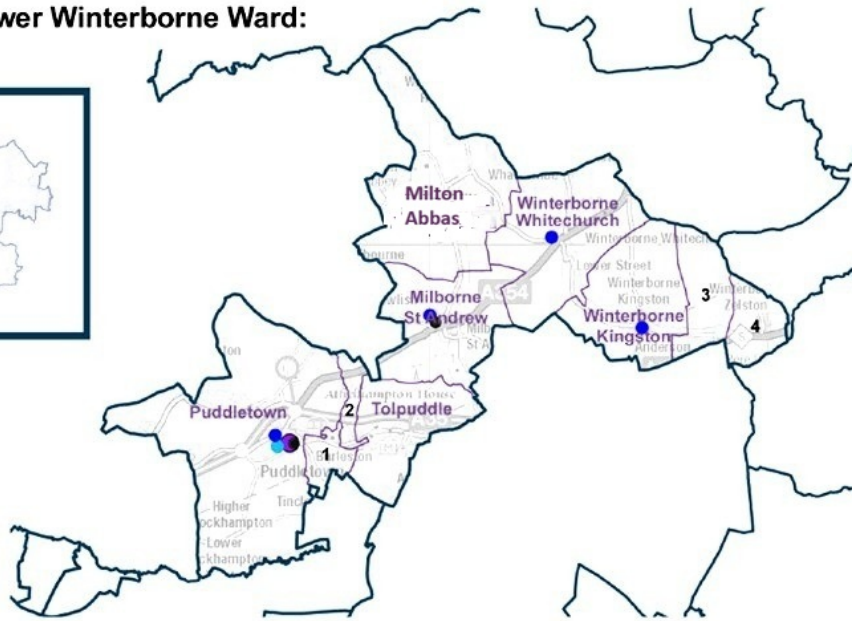
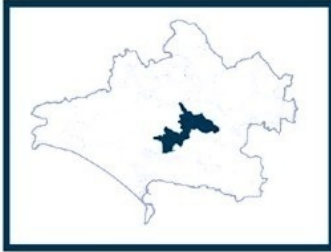


Puddletown & Lower Winterborne Ward:



- GP Surgery ● 2
- Hospital ● 0
- Dorset Council Library ● 0
- Community Library ● 1
- Primary School ● 4
- Middle School ● 1
- Secondary School ● 0
- Special School ● 0
- Pupil Referral Unit ● 0

- 1 Athlehampton
- 2 Burleston
- 3 Anderson
- 4 Winterborne Zelston



1 Councillor



4,303 Electors



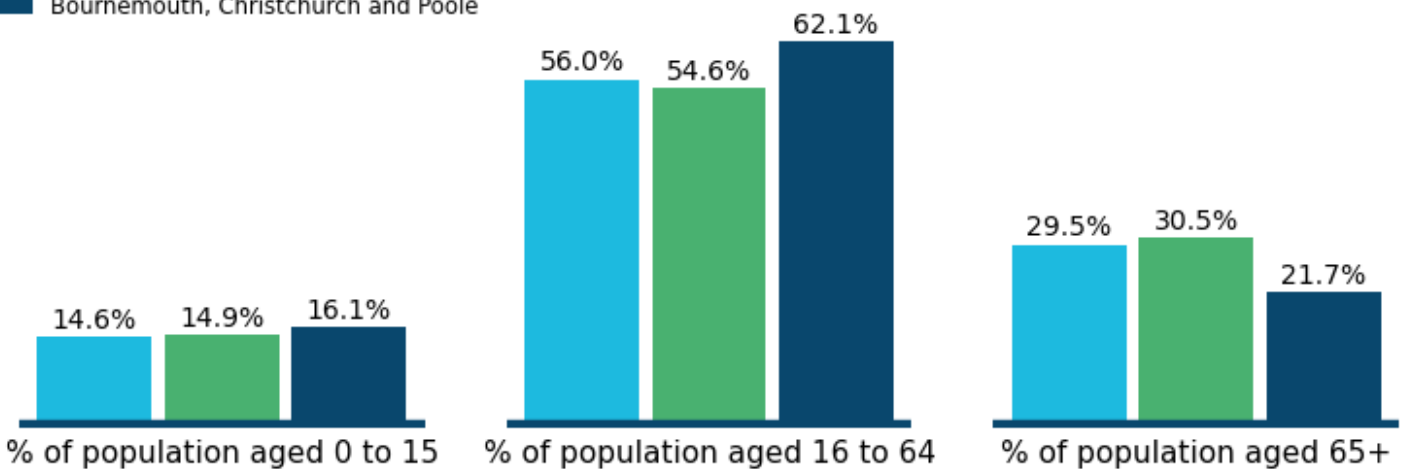
2,542 Homes

Puddletown & Lower Winterborne is comprised of the following parishes:

Athlehampton, Burleston, Milborne St. Andrew, Milton Abbas, Puddletown, Tolpuddle, Anderson, Winterborne Kingston, Winterborne Whitechurch, and Winterborne Zelston

Age profile for Puddletown & Lower Winterborne:

- Puddletown & Lower Winterborne
- Dorset
- Bournemouth, Christchurch and Poole



5,620 Population



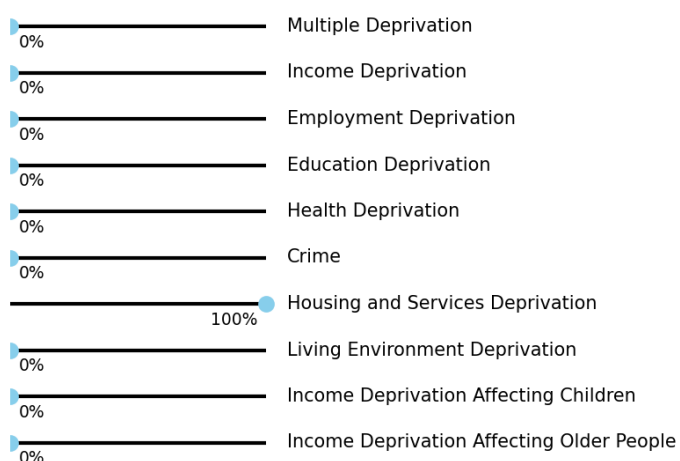
49% Male



51% Female

Demographics	Puddletown & Lower Winterborne	Dorset Council	BCP
% of Population White British	95.8	93.9	82.4
% of Population Ethnic Minority	4.2	6.1	17.6
% of Population Who Describe Health Good/Very Good	81.8	80.7	81.6
% of Population Who Describe Health Bad/Very Bad	4.7	5.1	5.3
% of Population with a long term illness/disability	18.7	19.8	18.5
% of Population within Communal Establishments	3.5	2.1	2.6
% of Population Providing Unpaid Care	11.3	9.7	8.7
% of Population Whose Main Language is not English	0.8	1.8	8.3
Claimants Female - % of 16-64 Population	1.8	2.2	2.8
Claimants Male - % of 16-64 Population	2.1	2.5	3.9
Claimant Total - % of 16-64 Population	1.9	2.3	3.4

Puddletown & Lower Winterborne Ward — % of population in deciles 1-2



Deprivation: This infographic shows how many households in each ward live in neighbourhoods that rank among the most deprived 20% in England. These neighbourhoods are small local areas used in national statistics. If a neighbourhood falls into this category, it experiences much higher levels of disadvantage compared with most places in the country.

Top MOSAIC Groups Puddletown & Lower Winterborne

MOSAIC Groups	% of households ↓
C Country Living	61%
D Rural Reality	37%
L Vintage Value	<1%
H Aspiring Homemakers	<1%
B Prestige Positions	<1%

Mosaic data is produced by Experian and segments households into sixteen different 'Groups' based on their lifestyle, preferences, likely income and social interests. The data here represents the top Mosaic Groups in each Dorset Ward.