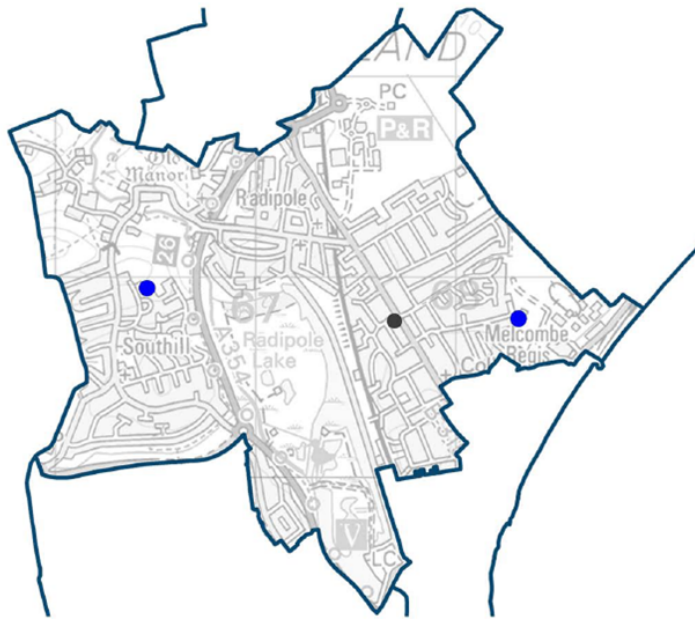


## Radipole Ward:



- GP Surgery ● 1
- Hospital ● 0
- Dorset Council Library ● 0
- Community Library ● 0
- Primary School ● 2
- Middle School ● 0
- Secondary School ● 0
- Special School ● 0
- Pupil Referral Unit ● 0



**2 Councillors**



**7,123 Electors**

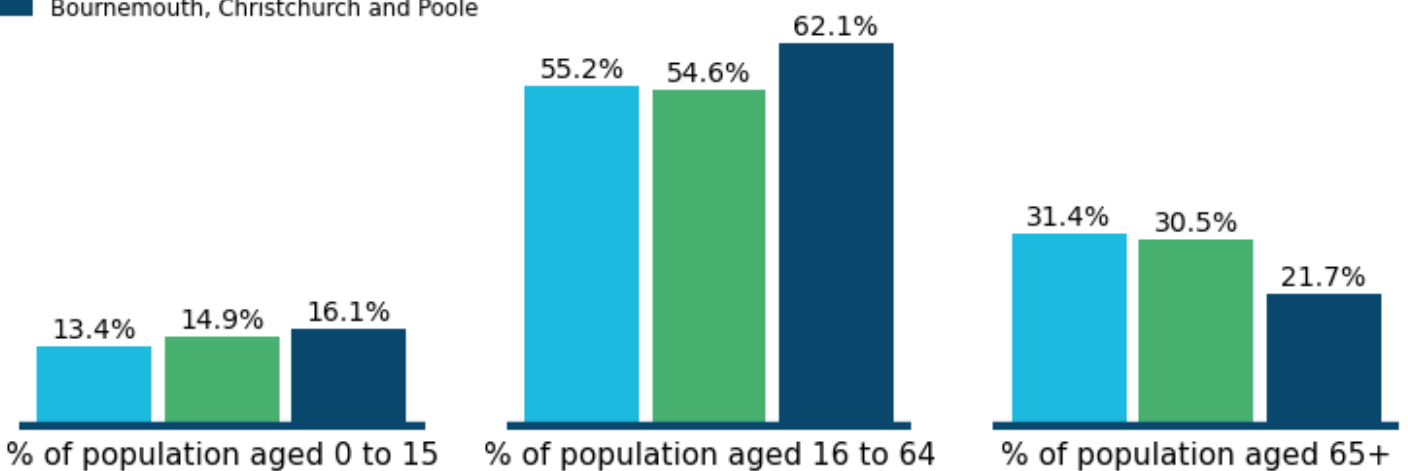


**4,355 Homes**

**Radipole is comprised of the following parishes:**  
Weymouth (part) (The areas of Radipole and Southill)

## Age profile for Radipole:

- Radipole
- Dorset
- Bournemouth, Christchurch and Poole



**9,757 Population**



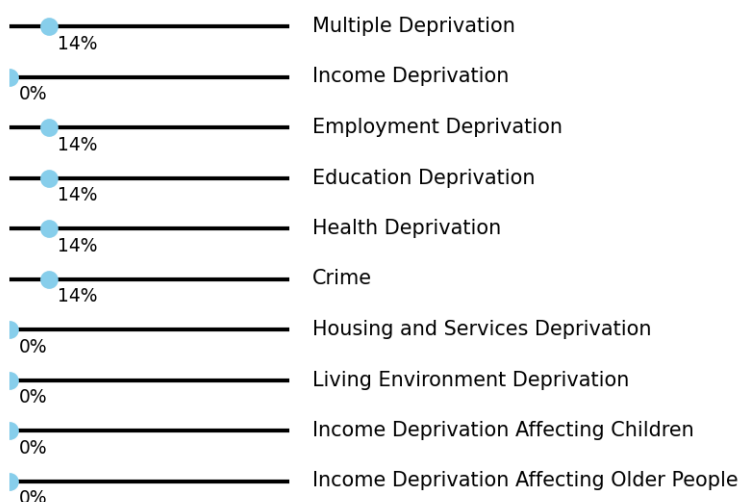
**49% Male**



**51% Female**

Demographics	Radipole	Dorset Council	BCP
% of Population White British	93.6	93.9	82.4
% of Population Ethnic Minority	6.4	6.1	17.6
% of Population Who Describe Health Good/Very Good	78.3	80.7	81.6
% of Population Who Describe Health Bad/Very Bad	5.9	5.1	5.3
% of Population with a long term illness/disability	22.4	19.8	18.5
% of Population within Communal Establishments	2.8	2.1	2.6
% of Population Providing Unpaid Care	10.3	9.7	8.7
% of Population Whose Main Language is not English	2.3	1.8	8.3
Claimants Female - % of 16-64 Population	1.8	2.2	2.8
Claimants Male - % of 16-64 Population	2.7	2.5	3.9
Claimant Total - % of 16-64 Population	2.3	2.3	3.4

Radipole Ward — % of population in deciles 1-2



**Deprivation:** This infographic shows how many households in each ward live in neighbourhoods that rank among the most deprived 20% in England. These neighbourhoods are small local areas used in national statistics. If a neighbourhood falls into this category, it experiences much higher levels of disadvantage compared with most places in the country.

## Top MOSAIC Groups Radipole

MOSAIC Groups	% of households ↓
E Senior Security	27%
O Rental Hubs	15%
F Suburban Stability	14%
G Domestic Success	10%
B Prestige Positions	10%

Mosaic data is produced by Experian and segments households into sixteen different 'Groups' based on their lifestyle, preferences, likely income and social interests. The data here represents the top Mosaic Groups in each Dorset Ward.