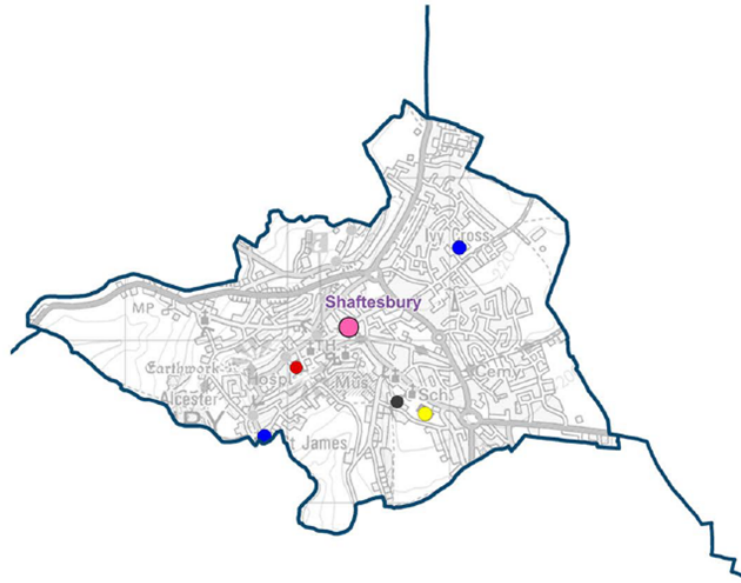


**Shaftesbury Town Ward:**



- GP Surgery ● 1
- Hospital ● 1
- Dorset Council Library ● 1
- Community Library ● 0
- Primary School ● 2
- Middle School ● 0
- Secondary School ● 1
- Special School ● 0
- Pupil Referral Unit ● 0



**2 Councillors**



**6,961 Electors**

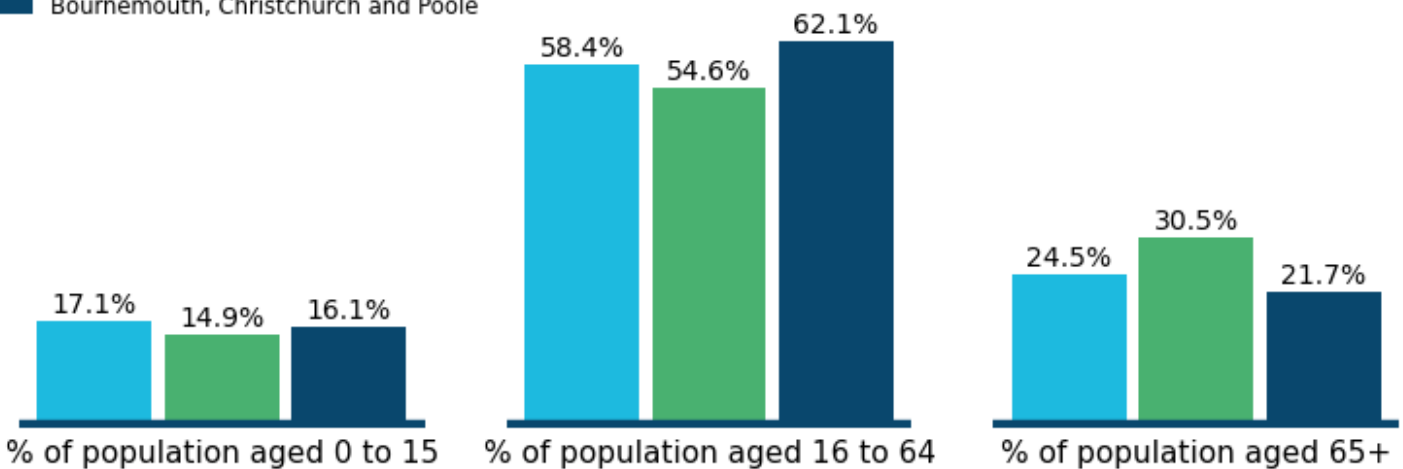


**4,654 Homes**

**Shaftesbury Town is comprised of the following parishes:**  
Shaftesbury

**Age profile for Shaftesbury Town:**

- Shaftesbury Town
- Dorset
- Bournemouth, Christchurch and Poole



**9,389 Population**



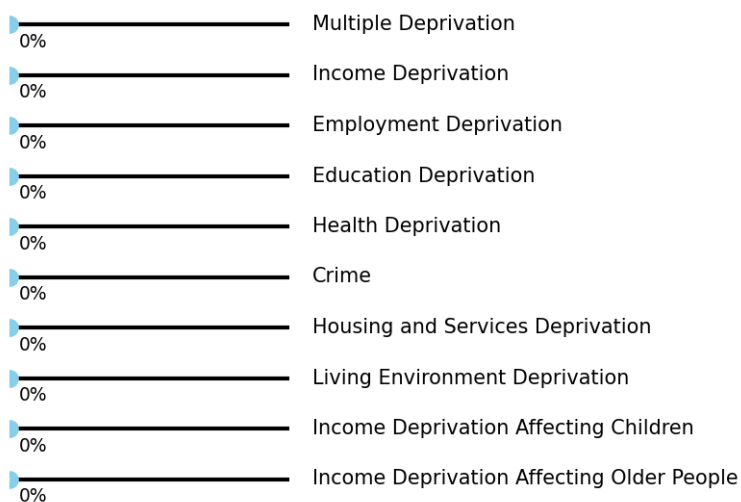
**49% Male**



**51% Female**

Demographics	Shaftesbury Town	Dorset Council	BCP
% of Population White British	91.7	93.9	82.4
% of Population Ethnic Minority	8.3	6.1	17.6
% of Population Who Describe Health Good/Very Good	82.7	80.7	81.6
% of Population Who Describe Health Bad/Very Bad	4.3	5.1	5.3
% of Population with a long term illness/disability	18.3	19.8	18.5
% of Population within Communal Establishments	1.1	2.1	2.6
% of Population Providing Unpaid Care	8.4	9.7	8.7
% of Population Whose Main Language is not English	3.5	1.8	8.3
Claimants Female - % of 16-64 Population	2.2	2.2	2.8
Claimants Male - % of 16-64 Population	2.9	2.5	3.9
Claimant Total - % of 16-64 Population	2.6	2.3	3.4

#### Shaftesbury Town Ward — % of population in deciles 1-2



**Deprivation:** This infographic shows how many households in each ward live in neighbourhoods that rank among the most deprived 20% in England. These neighbourhoods are small local areas used in national statistics. If a neighbourhood falls into this category, it experiences much higher levels of disadvantage compared with most places in the country.

#### Top MOSAIC Groups Shaftesbury Town

MOSAIC Groups	% of households ↓
D Rural Reality	42%
H Aspiring Homemakers	12%
L Vintage Value	10%
E Senior Security	9%
C Country Living	7%

Mosaic data is produced by Experian and segments households into sixteen different 'Groups' based on their lifestyle, preferences, likely income and social interests. The data here represents the top Mosaic Groups in each Dorset Ward.