
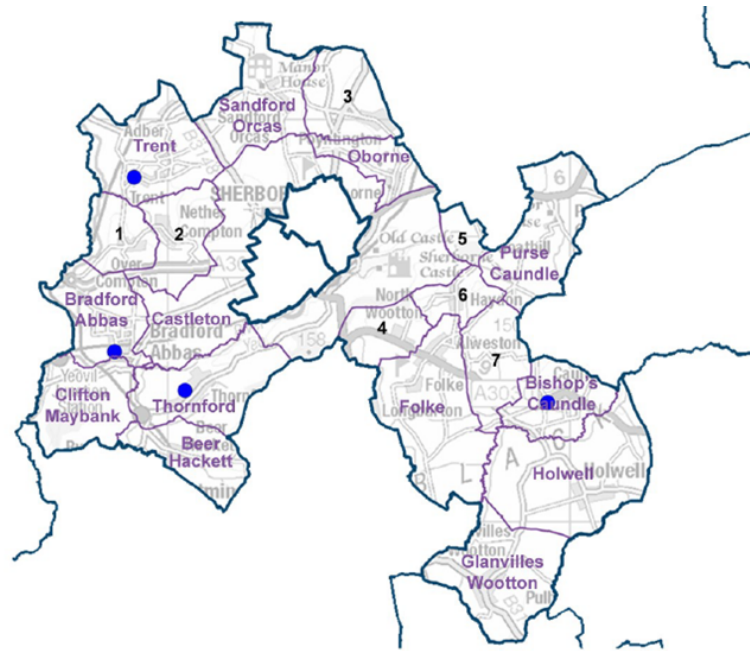


Sherborne Rural Ward:



1 Councillor



4,005 Electors



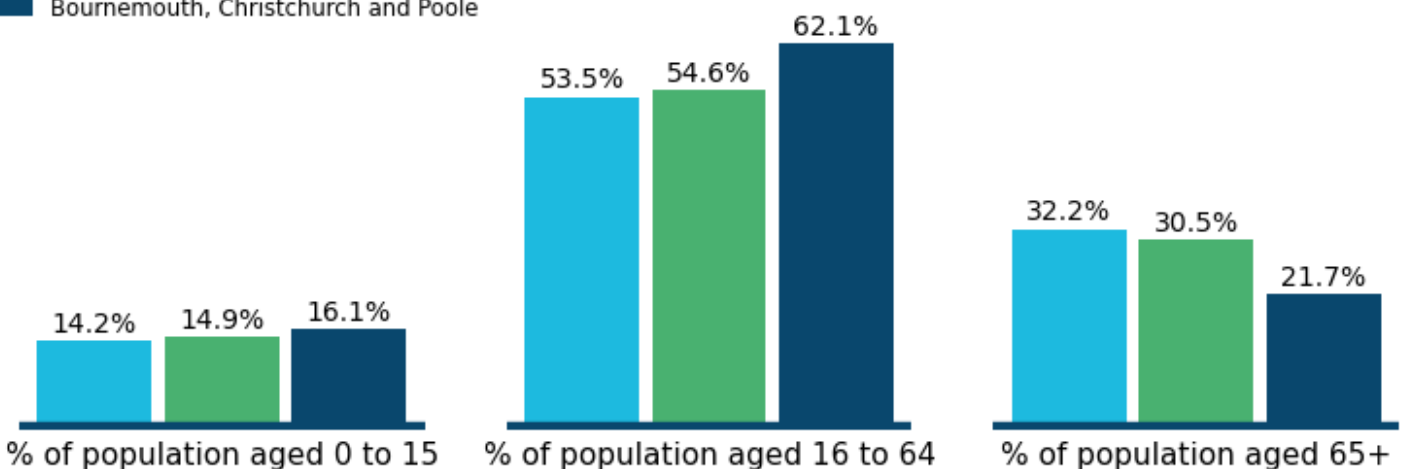
2,330 Homes

Sherborne Rural is comprised of the following parishes:

Beer Hackett, Bishops Caundle, Bradford Abbas, Castleton, Caundle Marsh, Clifton Maybank, Folke, Glanvilles Wootton, Goathill, Haydon, Holwell, Nether Compton, North Wootton, Osborne, Over Compton, Poyntington, Purse Caundle, Sandford Orcas, Thornford, and Trent

Age profile for Sherborne Rural:

■ Sherborne Rural
■ Dorset
■ Bournemouth, Christchurch and Poole



5,076 Population



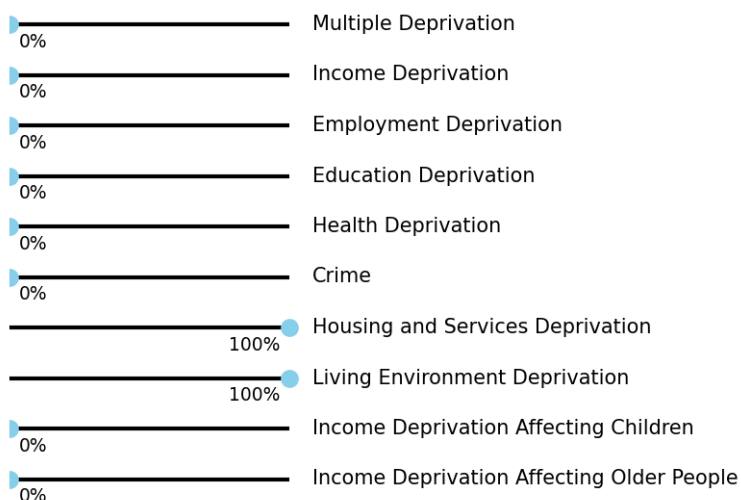
48% Male



52% Female

Demographics	Sherborne Rural	Dorset Council	BCP
% of Population White British	95.7	93.9	82.4
% of Population Ethnic Minority	4.3	6.1	17.6
% of Population Who Describe Health Good/Very Good	84.1	80.7	81.6
% of Population Who Describe Health Bad/Very Bad	3.9	5.1	5.3
% of Population with a long term illness/disability	15.7	19.8	18.5
% of Population within Communal Establishments	0.0	2.1	2.6
% of Population Providing Unpaid Care	9.3	9.7	8.7
% of Population Whose Main Language is not English	0.8	1.8	8.3
Claimants Female - % of 16-64 Population	2.2	2.2	2.8
Claimants Male - % of 16-64 Population	1.8	2.5	3.9
Claimant Total - % of 16-64 Population	2.0	2.3	3.4

Sherborne Rural Ward — % of population in deciles 1-2



Deprivation: This infographic shows how many households in each ward live in neighbourhoods that rank among the most deprived 20% in England. These neighbourhoods are small local areas used in national statistics. If a neighbourhood falls into this category, it experiences much higher levels of disadvantage compared with most places in the country.

Top MOSAIC Groups Sherborne Rural

MOSAIC Groups	% of households ↓
C Country Living	67%
D Rural Reality	28%
B Prestige Positions	1%
E Senior Security	1%
F Suburban Stability	<1%

Mosaic data is produced by Experian and segments households into sixteen different 'Groups' based on their lifestyle, preferences, likely income and social interests. The data here represents the top Mosaic Groups in each Dorset Ward.