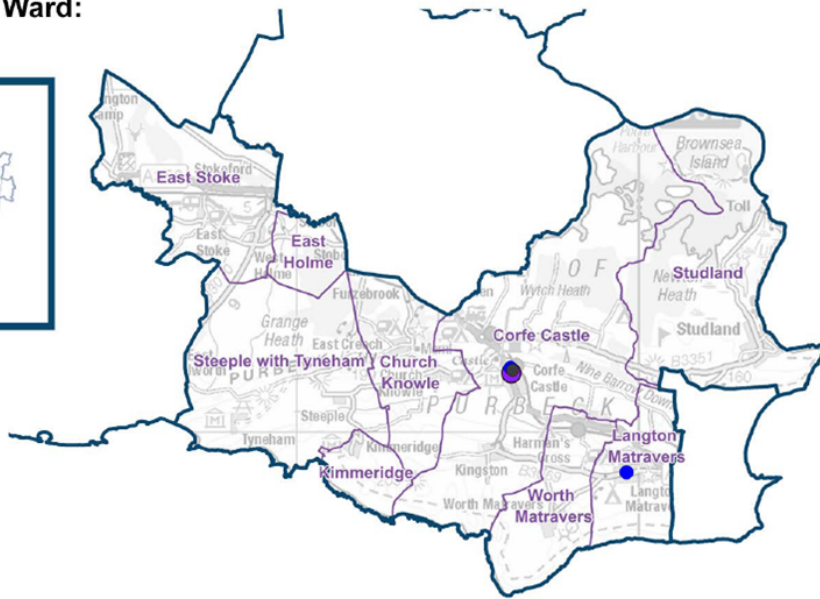


South East Purbeck Ward:



- GP Surgery ● 1
- Hospital ● 0
- Dorset Council Library ● 0
- Community Library ● 1
- Primary School ● 2
- Middle School ● 0
- Secondary School ● 0
- Special School ● 0
- Pupil Referral Unit ● 0



1 Councillor



3,449 Electors



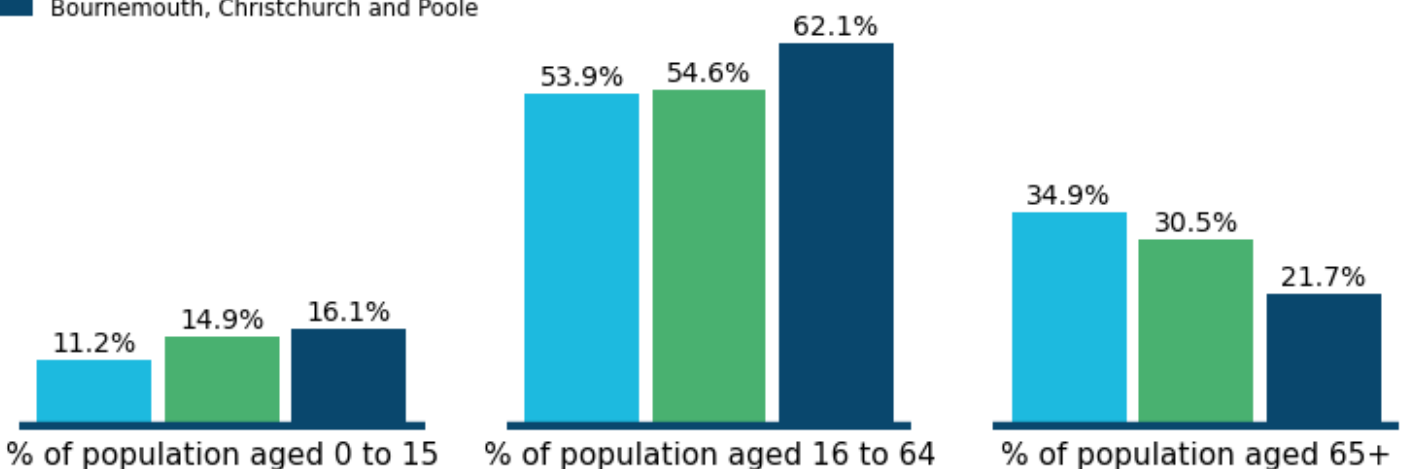
2,376 Homes

South East Purbeck is comprised of the following parishes:

Church Knowle, Corfe Castle, East Holme, East Stoke, Kimmeridge, Langton Matravers, Steeple with Tyneham, Studland, and Worth Matravers

Age profile for South East Purbeck:

- South East Purbeck
- Dorset
- Bournemouth, Christchurch and Poole



4,192 Population



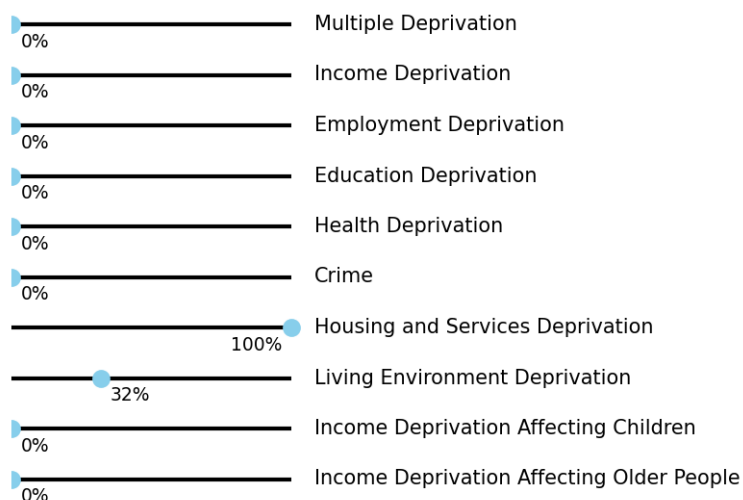
49% Male



51% Female

Demographics	South East Purbeck	Dorset Council	BCP
% of Population White British	94.7	93.9	82.4
% of Population Ethnic Minority	5.3	6.1	17.6
% of Population Who Describe Health Good/Very Good	79.6	80.7	81.6
% of Population Who Describe Health Bad/Very Bad	5.2	5.1	5.3
% of Population with a long term illness/disability	19.6	19.8	18.5
% of Population within Communal Establishments	2.3	2.1	2.6
% of Population Providing Unpaid Care	11.9	9.7	8.7
% of Population Whose Main Language is not English	1.0	1.8	8.3
Claimants Female - % of 16-64 Population	1.8	2.2	2.8
Claimants Male - % of 16-64 Population	1.7	2.5	3.9
Claimant Total - % of 16-64 Population	1.7	2.3	3.4

South East Purbeck Ward — % of population in deciles 1-2



Deprivation: This infographic shows how many households in each ward live in neighbourhoods that rank among the most deprived 20% in England. These neighbourhoods are small local areas used in national statistics. If a neighbourhood falls into this category, it experiences much higher levels of disadvantage compared with most places in the country.

Top MOSAIC Groups South East Purbeck

MOSAIC Groups	% of households ↓
C Country Living	79%
D Rural Reality	19%
L Vintage Value	<1%
B Prestige Positions	<1%
H Aspiring Homemakers	<1%

Mosaic data is produced by Experian and segments households into sixteen different 'Groups' based on their lifestyle, preferences, likely income and social interests. The data here represents the top Mosaic Groups in each Dorset Ward.