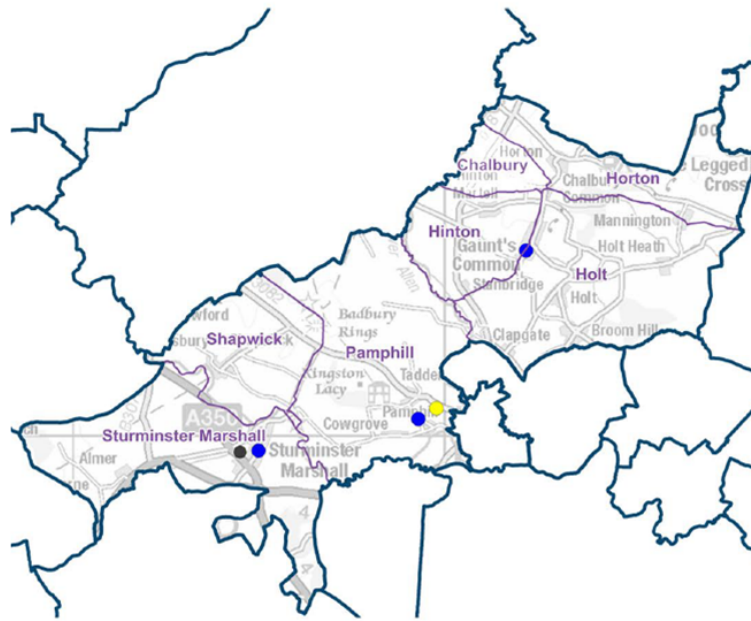


Stour & Allen Vale Ward:



- GP Surgery ● 1
- Hospital ● 0
- Dorset Council Library ● 0
- Community Library ● 0
- Primary School ● 3
- Middle School ● 0
- Secondary School ● 1
- Special School ● 0
- Pupil Referral Unit ● 0



1 Councillor



3,833 Electors



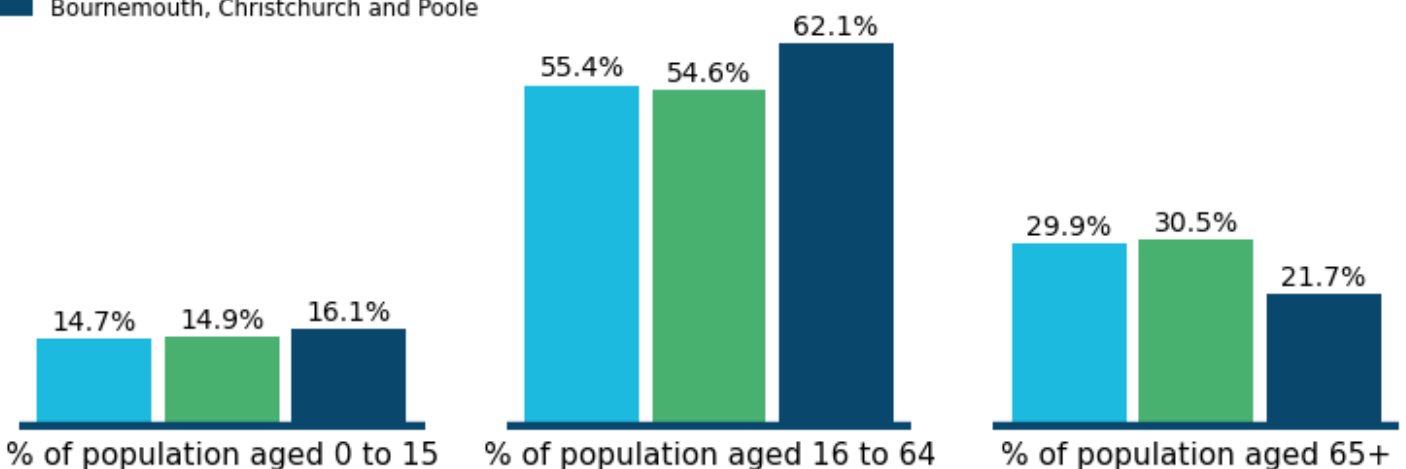
2,149 Homes

Stour & Allen Vale is comprised of the following parishes:

Chalbury, Hinton, Holt, Horton, Pamphill, Shapwick, and Sturminster Marshall

Age profile for Stour & Allen Vale:

- Stour & Allen Vale
- Dorset
- Bournemouth, Christchurch and Poole



5,125 Population




50% Male



50% Female

Demographics	Stour & Allen Vale	Dorset Council	BCP
% of Population White British	96.1	93.9	82.4
% of Population Ethnic Minority	3.9	6.1	17.6
% of Population Who Describe Health Good/Very Good	84.4	80.7	81.6
% of Population Who Describe Health Bad/Very Bad	3.6	5.1	5.3
% of Population with a long term illness/disability	16.7	19.8	18.5
% of Population within Communal Establishments	0.5	2.1	2.6
% of Population Providing Unpaid Care	10.8	9.7	8.7
% of Population Whose Main Language is not English	0.7	1.8	8.3
Claimants Female - % of 16-64 Population	2.0	2.2	2.8
Claimants Male - % of 16-64 Population	2.4	2.5	3.9
Claimant Total - % of 16-64 Population	2.2	2.3	3.4

Stour & Allen Vale Ward — % of population in deciles 1-2



Deprivation: This infographic shows how many households in each ward live in neighbourhoods that rank among the most deprived 20% in England. These neighbourhoods are small local areas used in national statistics. If a neighbourhood falls into this category, it experiences much higher levels of disadvantage compared with most places in the country.

Top MOSAIC Groups Stour & Allen Vale

MOSAIC Groups	% of households ↓
C Country Living	81%
D Rural Reality	13%
B Prestige Positions	4%
G Domestic Success	1%
L Vintage Value	<1%

Mosaic data is produced by Experian and segments households into sixteen different 'Groups' based on their lifestyle, preferences, likely income and social interests. The data here represents the top Mosaic Groups in each Dorset Ward.