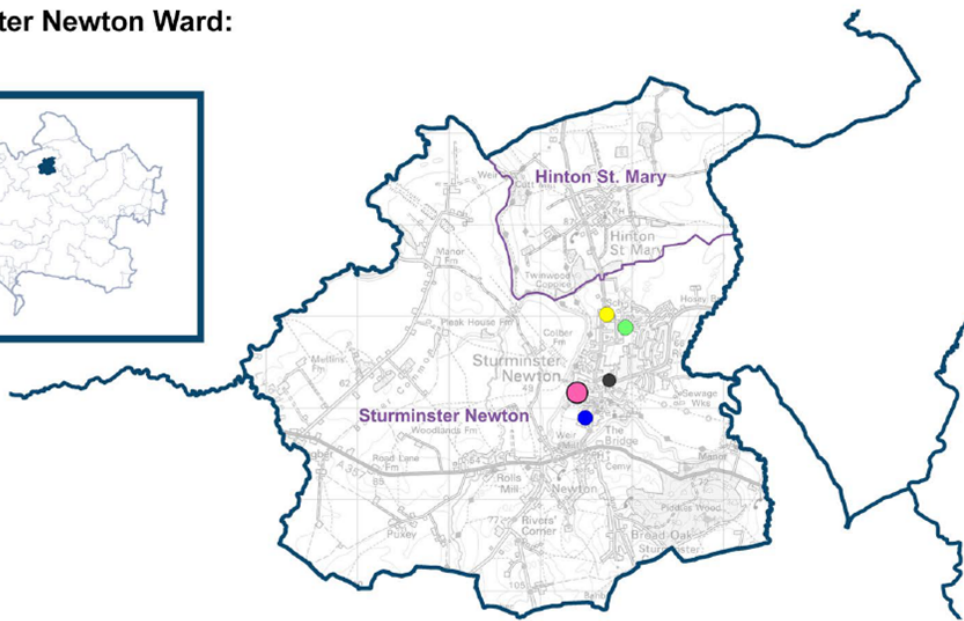


Sturminster Newton Ward:



- GP Surgery ● 1
- Hospital ● 0
- Dorset Council Library ● 1
- Community Library ● 0
- Primary School ● 1
- Middle School ● 0
- Secondary School ● 1
- Special School ● 1
- Pupil Referral Unit ● 0



1 Councillor



3,552 Electors

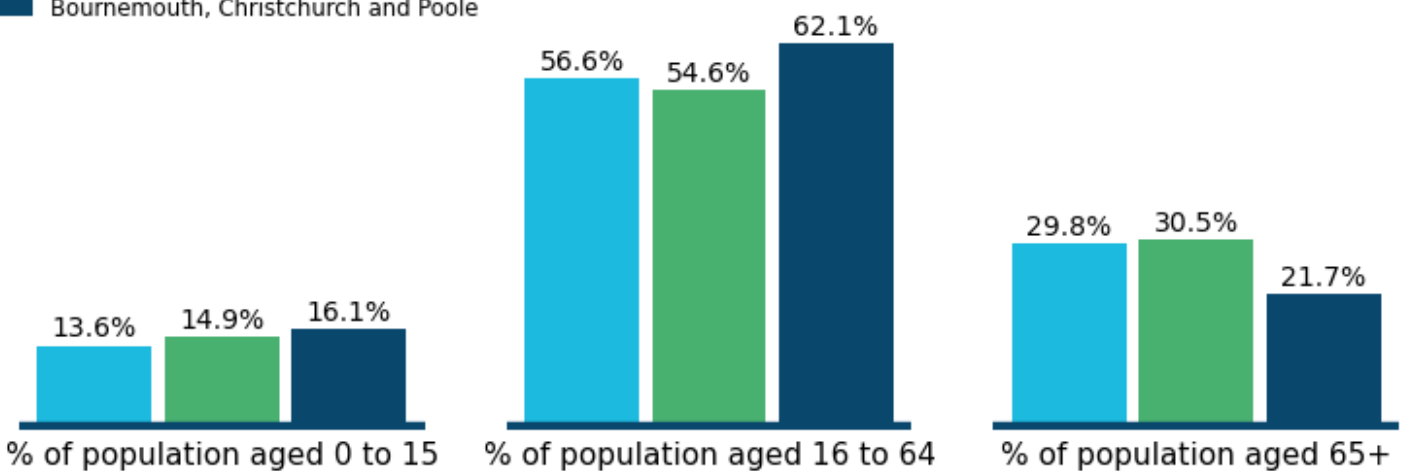


2,357 Homes

Sturminster Newton is comprised of the following parishes:
Sturminster Newton and Hinton St. Mary

Age profile for Sturminster Newton:

- Sturminster Newton
- Dorset
- Bournemouth, Christchurch and Poole



4,631 Population



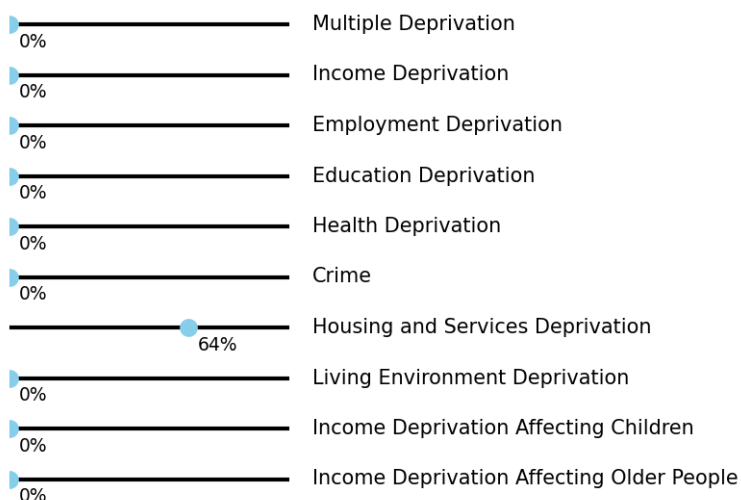
48% Male



52% Female

Demographics	Sturminster Newton	Dorset Council	BCP
% of Population White British	88.7	93.9	82.4
% of Population Ethnic Minority	11.3	6.1	17.6
% of Population Who Describe Health Good/Very Good	79.8	80.7	81.6
% of Population Who Describe Health Bad/Very Bad	5.5	5.1	5.3
% of Population with a long term illness/disability	19.9	19.8	18.5
% of Population within Communal Establishments	1.5	2.1	2.6
% of Population Providing Unpaid Care	9.0	9.7	8.7
% of Population Whose Main Language is not English	8.0	1.8	8.3
Claimants Female - % of 16-64 Population	2.9	2.2	2.8
Claimants Male - % of 16-64 Population	2.4	2.5	3.9
Claimant Total - % of 16-64 Population	2.6	2.3	3.4

Sturminster Newton Ward — % of population in deciles 1-2



Deprivation: This infographic shows how many households in each ward live in neighbourhoods that rank among the most deprived 20% in England. These neighbourhoods are small local areas used in national statistics. If a neighbourhood falls into this category, it experiences much higher levels of disadvantage compared with most places in the country.

Top MOSAIC Groups Sturminster Newton

MOSAIC Groups	% of households ↓
D Rural Reality	55%
C Country Living	26%
L Vintage Value	6%
E Senior Security	4%
H Aspiring Homemakers	3%

Mosaic data is produced by Experian and segments households into sixteen different 'Groups' based on their lifestyle, preferences, likely income and social interests. The data here represents the top Mosaic Groups in each Dorset Ward.