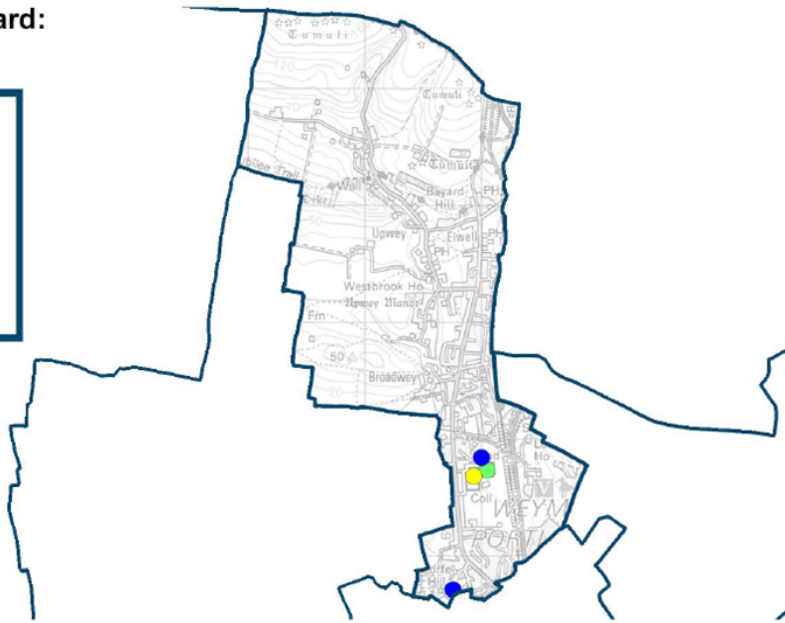


Upwey & Broadwey Ward:



- GP Surgery ● 0
- Hospital ● 0
- Dorset Council Library ● 0
- Community Library ● 0
- Primary School ● 2
- Middle School ● 0
- Secondary School ● 1
- Special School ● 1
- Pupil Referral Unit ● 0



1 Councillor



3,756 Electors

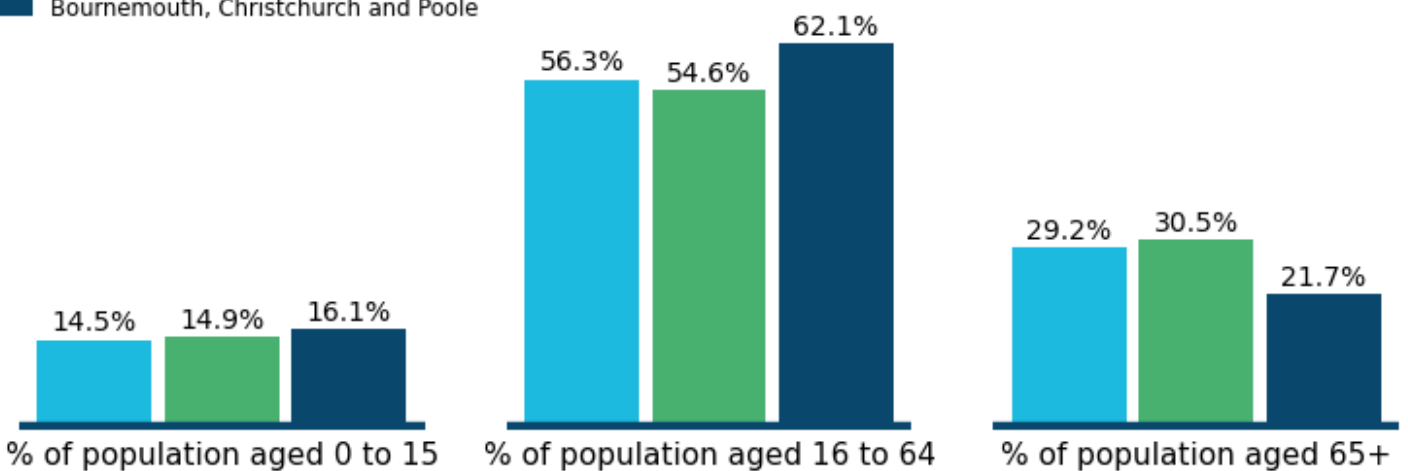


2,166 Homes

Upwey & Broadwey is comprised of the following parishes:
Weymouth (part) (The Upwey and Broadwey areas of Weymouth)

Age profile for Upwey & Broadwey:

- Upwey & Broadwey
- Dorset
- Bournemouth, Christchurch and Poole



4,641 Population



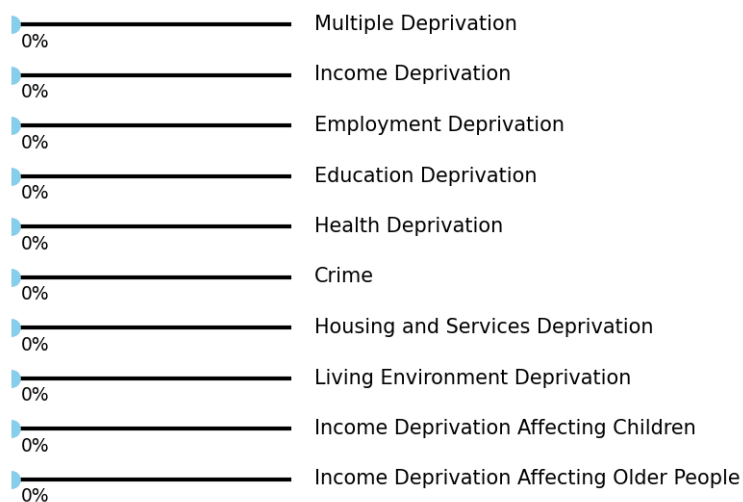
49% Male



51% Female

Demographics	Upwey & Broadwey	Dorset Council	BCP
% of Population White British	94.6	93.9	82.4
% of Population Ethnic Minority	5.4	6.1	17.6
% of Population Who Describe Health Good/Very Good	82.2	80.7	81.6
% of Population Who Describe Health Bad/Very Bad	5.0	5.1	5.3
% of Population with a long term illness/disability	18.6	19.8	18.5
% of Population within Communal Establishments	0.4	2.1	2.6
% of Population Providing Unpaid Care	11.0	9.7	8.7
% of Population Whose Main Language is not English	1.0	1.8	8.3
Claimants Female - % of 16-64 Population	1.5	2.2	2.8
Claimants Male - % of 16-64 Population	1.9	2.5	3.9
Claimant Total - % of 16-64 Population	1.7	2.3	3.4

Upwey & Broadwey Ward — % of population in deciles 1-2



Deprivation: This infographic shows how many households in each ward live in neighbourhoods that rank among the most deprived 20% in England. These neighbourhoods are small local areas used in national statistics. If a neighbourhood falls into this category, it experiences much higher levels of disadvantage compared with most places in the country.

Top MOSAIC Groups Upwey & Broadwey

MOSAIC Groups	% of households ↓
E Senior Security	18%
D Rural Reality	16%
F Suburban Stability	14%
C Country Living	12%
G Domestic Success	11%

Mosaic data is produced by Experian and segments households into sixteen different 'Groups' based on their lifestyle, preferences, likely income and social interests. The data here represents the top Mosaic Groups in each Dorset Ward.