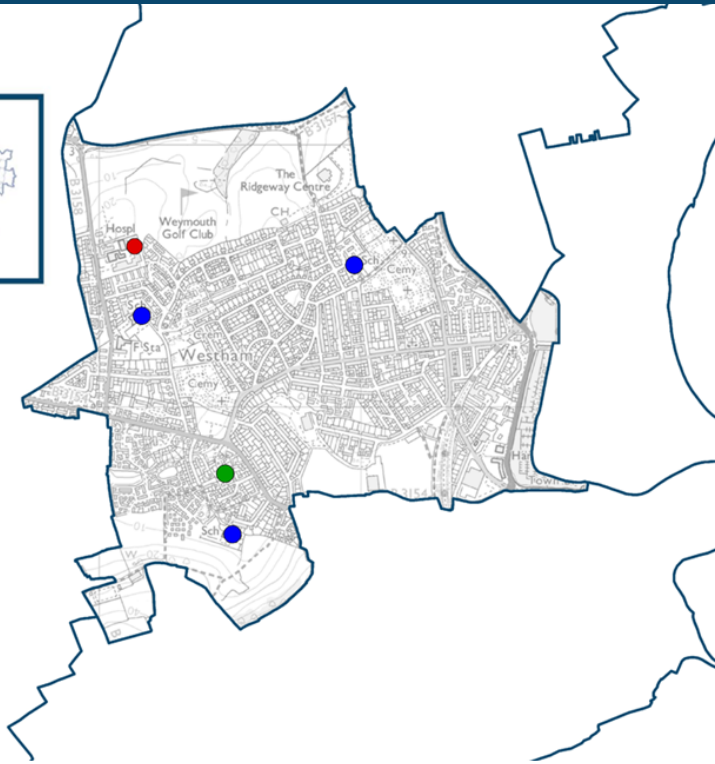


Westham Ward:



- GP Surgery ● 0
- Hospital ● 1
- Dorset Council Library ● 0
- Community Library ● 0
- Primary School ● 3
- Middle School ● 0
- Secondary School ● 0
- Special School ● 0
- Learning Centre ● 1



2 Councillors



6,765 Electors



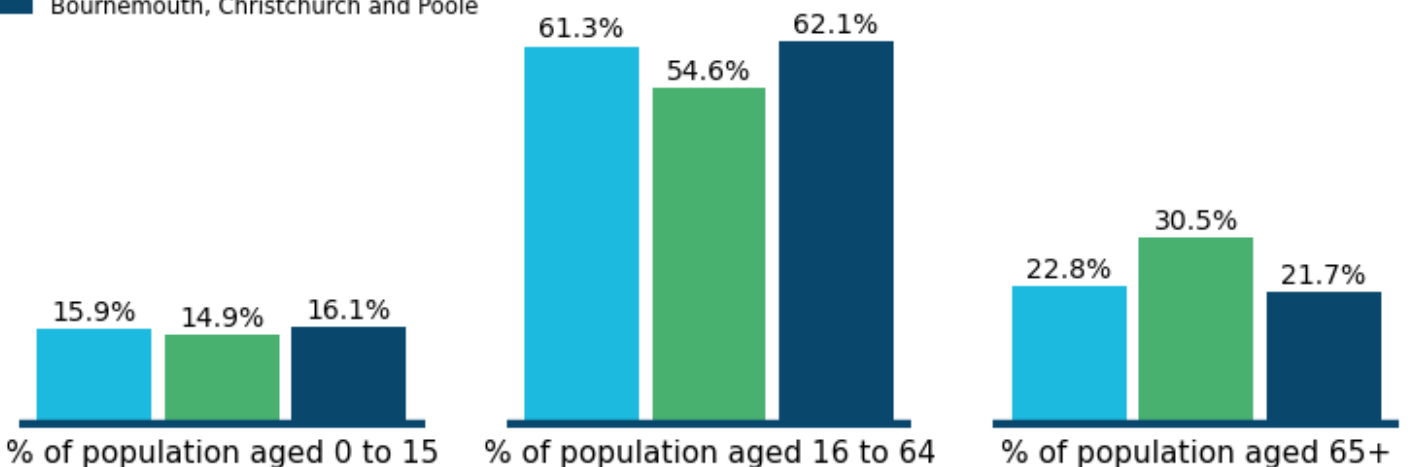
4,671 Homes

Westham is comprised of the following parishes:

Weymouth (part) (The Westham area of Weymouth)

Age profile for Westham:

- Westham
- Dorset
- Bournemouth, Christchurch and Poole



9,807 Population




50% Male



50% Female

Demographics	Westham	Dorset Council	BCP
% of Population White British	92.7	93.9	82.4
% of Population Ethnic Minority	7.3	6.1	17.6
% of Population Who Describe Health Good/Very Good	76.2	80.7	81.6
% of Population Who Describe Health Bad/Very Bad	7.5	5.1	5.3
% of Population with a long term illness/disability	24.8	19.8	18.5
% of Population within Communal Establishments	1.1	2.1	2.6
% of Population Providing Unpaid Care	10.0	9.7	8.7
% of Population Whose Main Language is not English	2.9	1.8	8.3
Claimants Female - % of 16-64 Population	2.6	2.2	2.8
Claimants Male - % of 16-64 Population	4.5	2.5	3.9
Claimant Total - % of 16-64 Population	3.5	2.3	3.4

Westham Ward — % of population in deciles 1-2



Deprivation: This infographic shows how many households in each ward live in neighbourhoods that rank among the most deprived 20% in England. These neighbourhoods are small local areas used in national statistics. If a neighbourhood falls into this category, it experiences much higher levels of disadvantage compared with most places in the country.

Top MOSAIC Groups Westham

MOSAIC Groups	% of households ↓
L Vintage Value	20%
H Aspiring Homemakers	14%
M Modest Traditions	14%
I Family Basics	13%
F Suburban Stability	10%

Mosaic data is produced by Experian and segments households into sixteen different 'Groups' based on their lifestyle, preferences, likely income and social interests. The data here represents the top Mosaic Groups in each Dorset Ward.