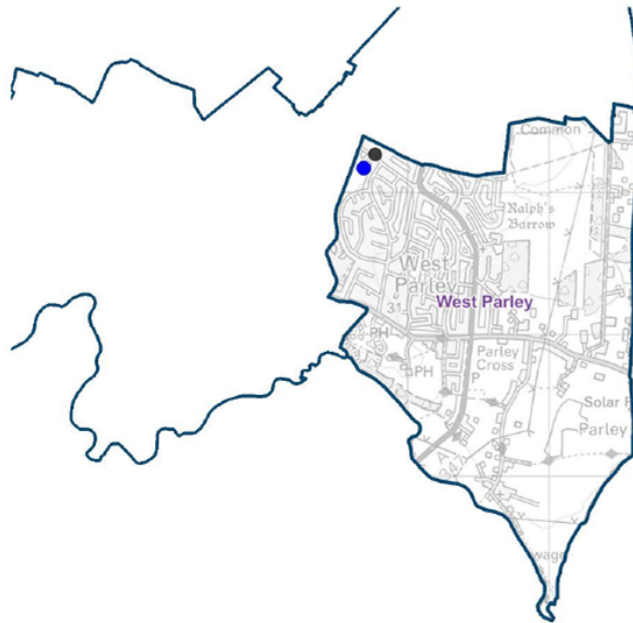


West Parley Ward:



- GP Surgery ● 2
- Hospital ● 0
- Dorset Council Library ● 0
- Community Library ● 0
- Primary School ● 1
- Middle School ● 0
- Secondary School ● 0
- Special School ● 0
- Pupil Referral Unit ● 0



1 Councillor



3,073 Electors

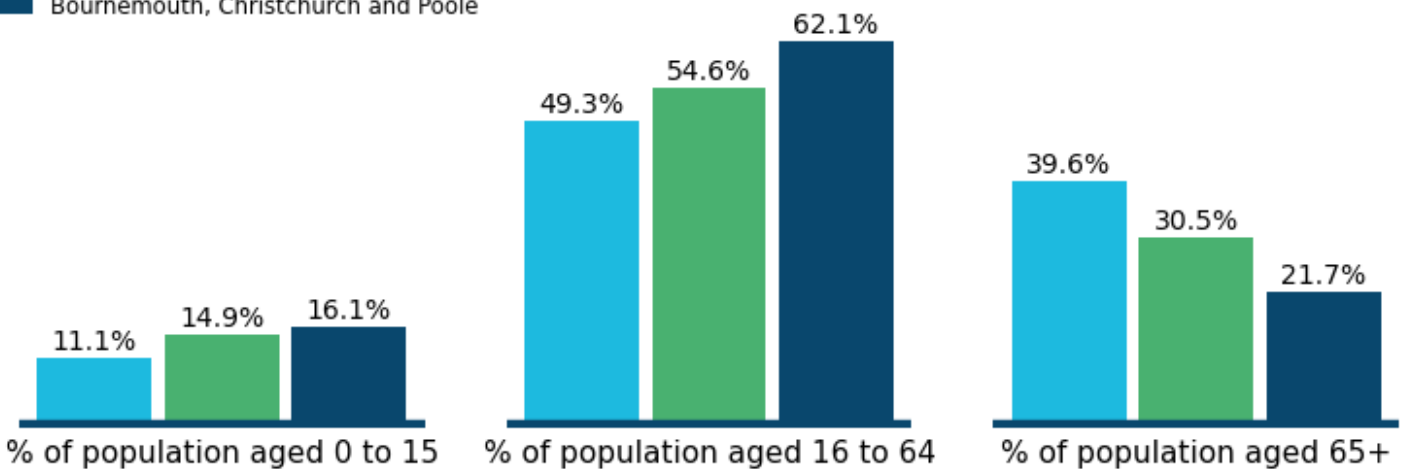


1,783 Homes

West Parley is comprised of the following parishes:
Parley

Age profile for West Parley:

- West Parley
- Dorset
- Bournemouth, Christchurch and Poole



3,647 Population



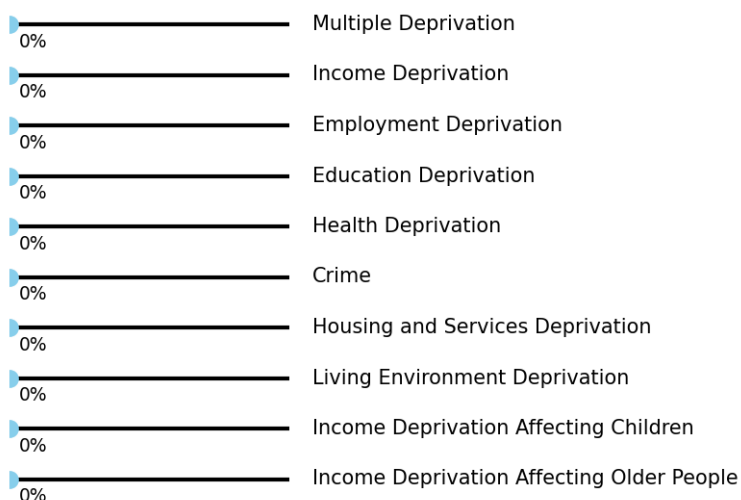
48% Male



52% Female

Demographics	West Parley	Dorset Council	BCP
% of Population White British	95.4	93.9	82.4
% of Population Ethnic Minority	4.6	6.1	17.6
% of Population Who Describe Health Good/Very Good	82.0	80.7	81.6
% of Population Who Describe Health Bad/Very Bad	3.9	5.1	5.3
% of Population with a long term illness/disability	17.5	19.8	18.5
% of Population within Communal Establishments	0.4	2.1	2.6
% of Population Providing Unpaid Care	11.5	9.7	8.7
% of Population Whose Main Language is not English	0.9	1.8	8.3
Claimants Female - % of 16-64 Population	1.0	2.2	2.8
Claimants Male - % of 16-64 Population	1.4	2.5	3.9
Claimant Total - % of 16-64 Population	1.2	2.3	3.4

West Parley Ward — % of population in deciles 1-2



Deprivation: This infographic shows how many households in each ward live in neighbourhoods that rank among the most deprived 20% in England. These neighbourhoods are small local areas used in national statistics. If a neighbourhood falls into this category, it experiences much higher levels of disadvantage compared with most places in the country.

Top MOSAIC Groups West Parley

MOSAIC Groups	% of households ↓
B Prestige Positions	46%
E Senior Security	30%
G Domestic Success	9%
L Vintage Value	4%
H Aspiring Homemakers	3%

Mosaic data is produced by Experian and segments households into sixteen different 'Groups' based on their lifestyle, preferences, likely income and social interests. The data here represents the top Mosaic Groups in each Dorset Ward.