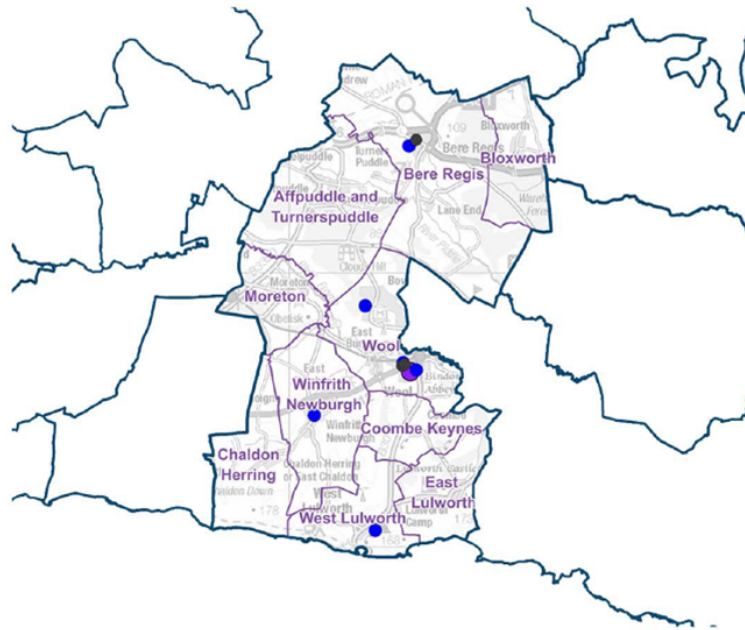


West Purbeck Ward:



- GP Surgery ● 3
- Hospital ● 0
- Dorset Council Library ● 0
- Community Library ● 1
- Primary School ● 6
- Middle School ● 0
- Secondary School ● 0
- Special School ● 0
- Pupil Referral Unit ● 0



2 Councillors



6,998 Electors



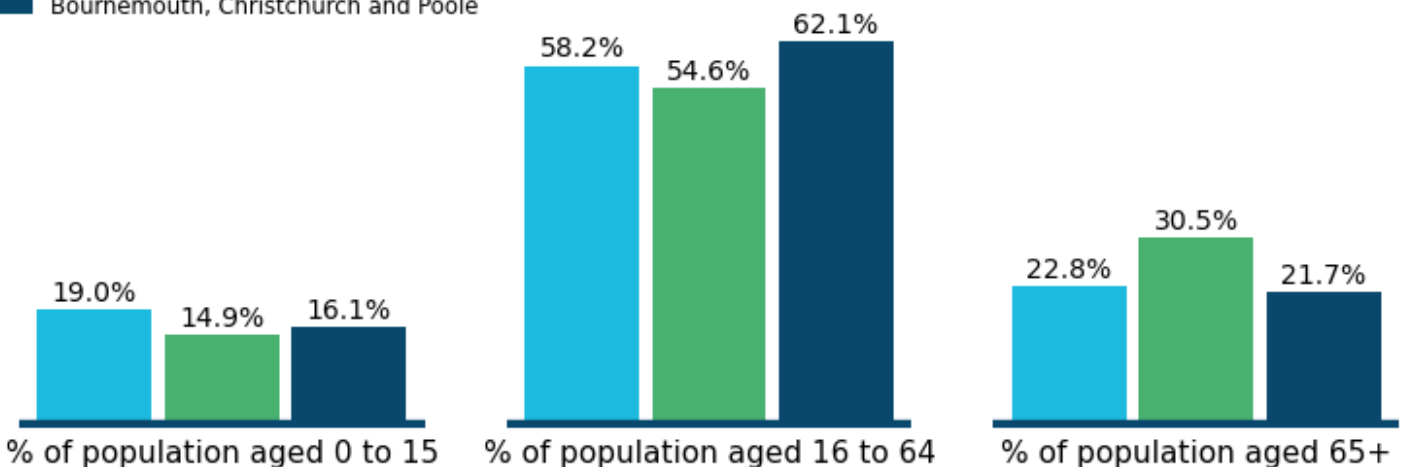
4,376 Homes

West Purbeck is comprised of the following parishes:

Affpuddle and Turnerspuddle, Bere Regis, Bloxworth, Chaldon Herring, Coombe Keynes, East Lulworth, Moreton, West Lulworth, Winfrith Newburgh, and Wool

Age profile for West Purbeck:

- West Purbeck
- Dorset
- Bournemouth, Christchurch and Poole



10,376 Population



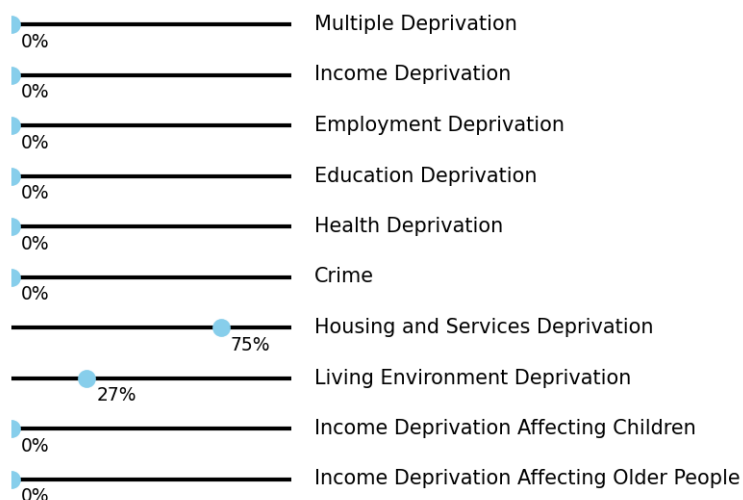
50% Male



50% Female

Demographics	West Purbeck	Dorset Council	BCP
% of Population White British	93.4	93.9	82.4
% of Population Ethnic Minority	6.6	6.1	17.6
% of Population Who Describe Health Good/Very Good	82.4	80.7	81.6
% of Population Who Describe Health Bad/Very Bad	4.8	5.1	5.3
% of Population with a long term illness/disability	18.3	19.8	18.5
% of Population within Communal Establishments	3.3	2.1	2.6
% of Population Providing Unpaid Care	9.4	9.7	8.7
% of Population Whose Main Language is not English	1.7	1.8	8.3
Claimants Female - % of 16-64 Population	1.7	2.2	2.8
Claimants Male - % of 16-64 Population	1.9	2.5	3.9
Claimant Total - % of 16-64 Population	1.8	2.3	3.4

West Purbeck Ward — % of population in deciles 1-2



Deprivation: This infographic shows how many households in each ward live in neighbourhoods that rank among the most deprived 20% in England. These neighbourhoods are small local areas used in national statistics. If a neighbourhood falls into this category, it experiences much higher levels of disadvantage compared with most places in the country.

Top MOSAIC Groups West Purbeck

MOSAIC Groups	% of households ↓
D Rural Reality	46%
C Country Living	41%
H Aspiring Homemakers	11%
L Vintage Value	<1%
E Senior Security	<1%

Mosaic data is produced by Experian and segments households into sixteen different 'Groups' based on their lifestyle, preferences, likely income and social interests. The data here represents the top Mosaic Groups in each Dorset Ward.