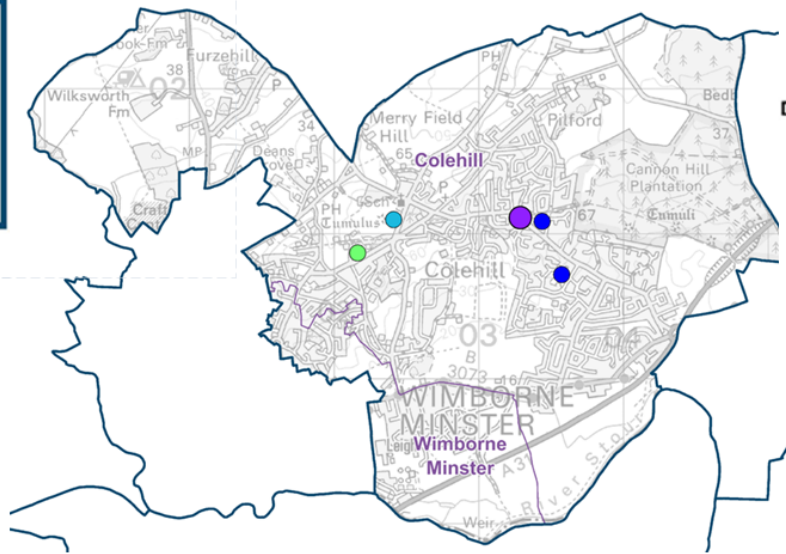


Colehill & Wimborne Minster East Ward:



- GP Surgery ● 0
- Hospital ● 0
- Dorset Council Library ● 0
- Community Library ● 1
- Primary School ● 2
- Middle School ● 1
- Secondary School ● 0
- Special School ● 1
- Pupil Referral Unit ● 0



2 Councillors



7,372 Electors



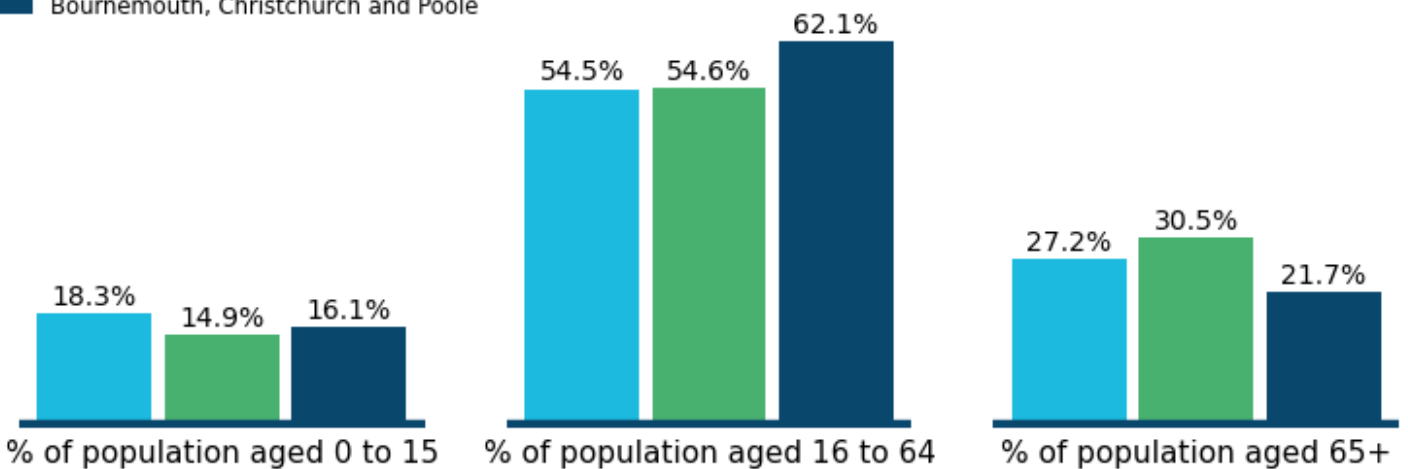
4,198 Homes

Wimborne Minster is comprised of the following parishes:

Wimborne Minster (part) (The western area of Wimborne)

Age profile for Wimborne Minster:

- Colehill & Wimborne Minster East
- Dorset
- Bournemouth, Christchurch and Poole



9,807 Population



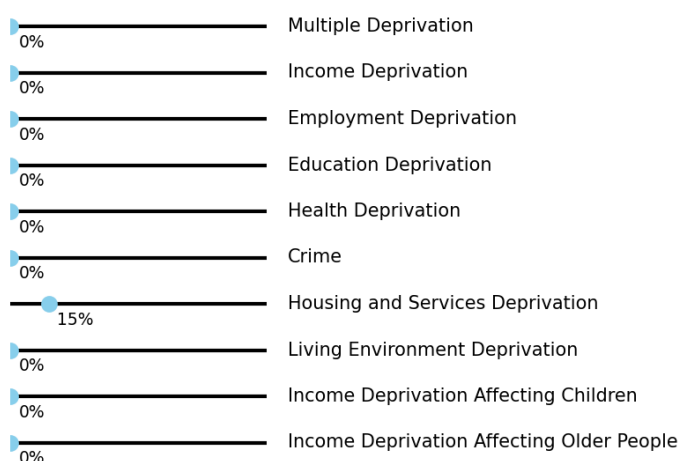
48% Male



52% Female

Demographics	Colehill & Wimborne Minster East	Dorset Council	BCP
% of Population White British	95.3	93.9	82.4
% of Population Ethnic Minority	4.7	6.1	17.6
% of Population Who Describe Health Good/Very Good	85.2	80.7	81.6
% of Population Who Describe Health Bad/Very Bad	3.3	5.1	5.3
% of Population with a long term illness/disability	15.2	19.8	18.5
% of Population within Communal Establishments	0.2	2.1	2.6
% of Population Providing Unpaid Care	9.4	9.7	8.7
% of Population Whose Main Language is not English	0.8	1.8	8.3
Claimants Female - % of 16-64 Population	2.0	2.2	2.8
Claimants Male - % of 16-64 Population	2.2	2.5	3.9
Claimant Total - % of 16-64 Population	2.1	2.3	3.4

Colehill & Wimborne Minster East Ward — % of population in deciles 1-2



Deprivation: This infographic shows how many households in each ward live in neighbourhoods that rank among the most deprived 20% in England. These neighbourhoods are small local areas used in national statistics. If a neighbourhood falls into this category, it experiences much higher levels of disadvantage compared with most places in the country.

Top MOSAIC Groups Colehill & Wimborne Minster East

MOSAIC Groups	% of households ↓
B Prestige Positions	37%
E Senior Security	21%
G Domestic Success	15%
H Aspiring Homemakers	10%
F Suburban Stability	8%

Mosaic data is produced by Experian and segments households into sixteen different 'Groups' based on their lifestyle, preferences, likely income and social interests. The data here represents the top Mosaic Groups in each Dorset Ward.