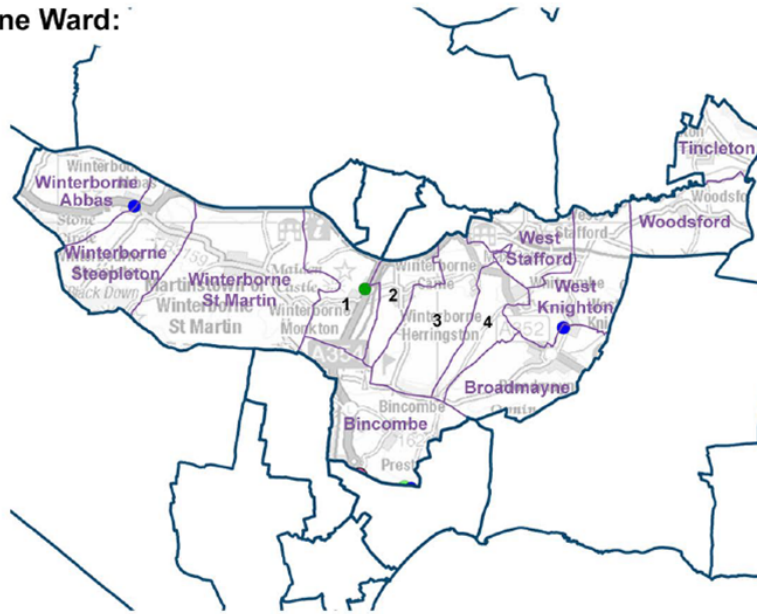


Winterborne & Broadmayne Ward:



- 1 Winterborne Monkton 2 Winterborne Herringston 3 Winterborne Came 4 Whitcombe



1 Councillor



3,555 Electors



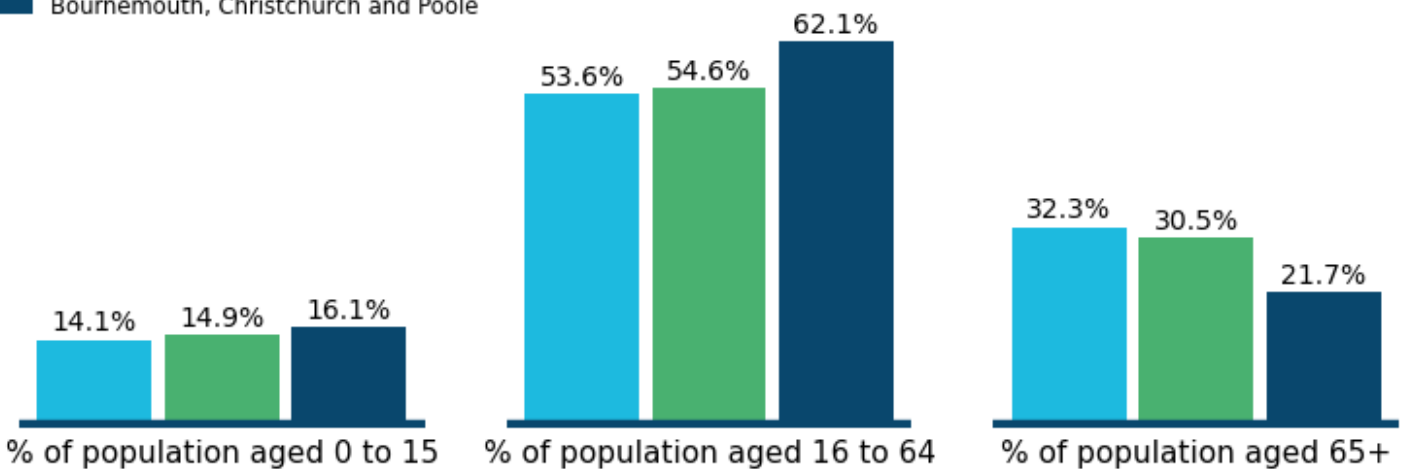
2,134 Homes

Winterborne & Broadmayne is comprised of the following parishes:

Bincombe, Broadmayne, Tincleton, West Knighton, West Stafford, Whitcombe, Winterborne Came, Winterborne Herringston, Winterborne Monkton, Winterborne St Martin, Winterborne Abbas, Winterborne Steepleton, and Woodsford

Age profile for Winterborne & Broadmayne:

- Winterborne & Broadmayne
- Dorset
- Bournemouth, Christchurch and Poole



4,461 Population



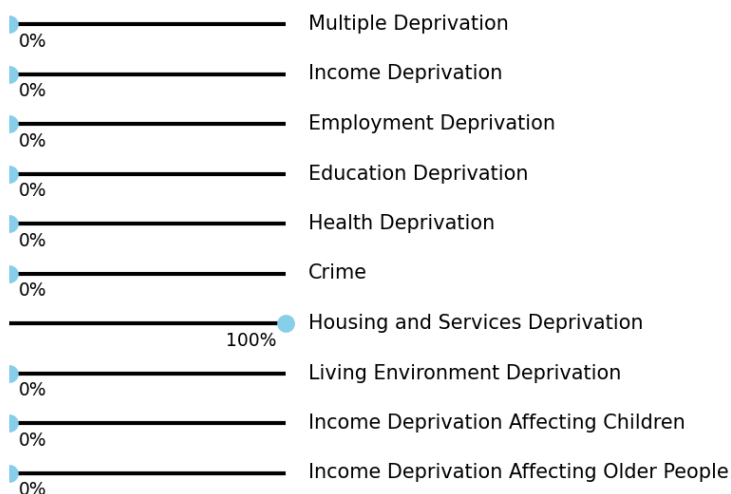
48% Male



52% Female

Demographics	Winterborne & Broadmayne	Dorset Council	BCP
% of Population White British	96.3	93.9	82.4
% of Population Ethnic Minority	3.7	6.1	17.6
% of Population Who Describe Health Good/Very Good	82.0	80.7	81.6
% of Population Who Describe Health Bad/Very Bad	4.4	5.1	5.3
% of Population with a long term illness/disability	18.8	19.8	18.5
% of Population within Communal Establishments	1.0	2.1	2.6
% of Population Providing Unpaid Care	9.6	9.7	8.7
% of Population Whose Main Language is not English	0.7	1.8	8.3
Claimants Female - % of 16-64 Population	1.6	2.2	2.8
Claimants Male - % of 16-64 Population	2.1	2.5	3.9
Claimant Total - % of 16-64 Population	1.8	2.3	3.4

Winterborne & Broadmayne Ward — % of population in deciles 1-2



Deprivation: This infographic shows how many households in each ward live in neighbourhoods that rank among the most deprived 20% in England. These neighbourhoods are small local areas used in national statistics. If a neighbourhood falls into this category, it experiences much higher levels of disadvantage compared with most places in the country.

Top MOSAIC Groups Winterborne & Broadmayne

MOSAIC Groups	% of households ↓
C Country Living	52%
D Rural Reality	34%
F Suburban Stability	2%
B Prestige Positions	2%
E Senior Security	2%

Mosaic data is produced by Experian and segments households into sixteen different 'Groups' based on their lifestyle, preferences, likely income and social interests. The data here represents the top Mosaic Groups in each Dorset Ward.