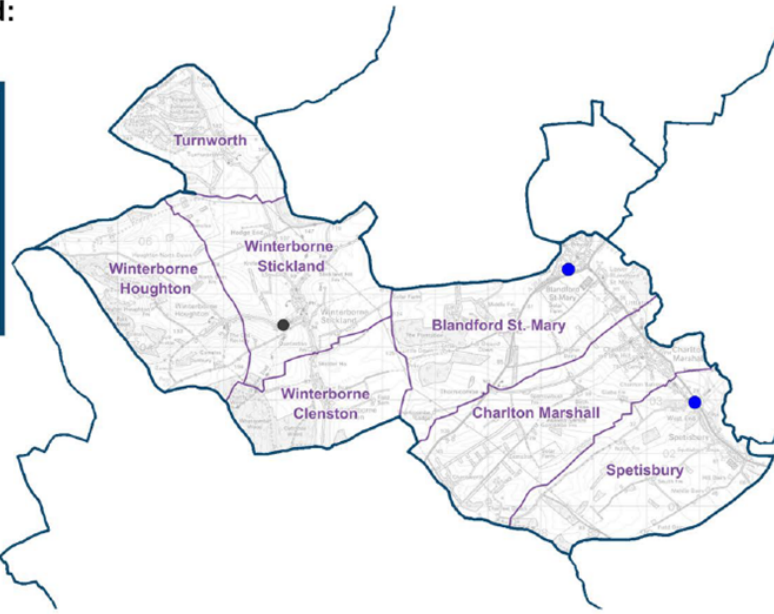


Winterborne North Ward:



1 Councillor



4,007 Electors



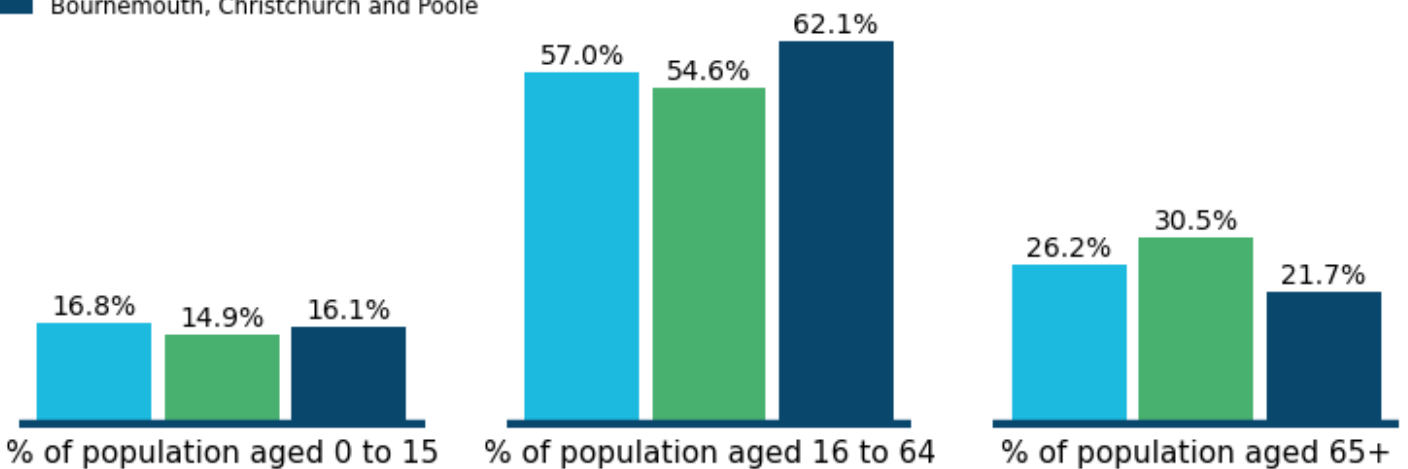
2,399 Homes

Winterborne North is comprised of the following parishes:

Blandford St. Mary, Charlton Marshall, Spetisbury, Turnworth, Winterborne Clenston, Winterborne Houghton, and Winterborne Stickland

Age profile for Winterborne North:

■ Winterborne North
■ Dorset
■ Bournemouth, Christchurch and Poole



4,937 Population



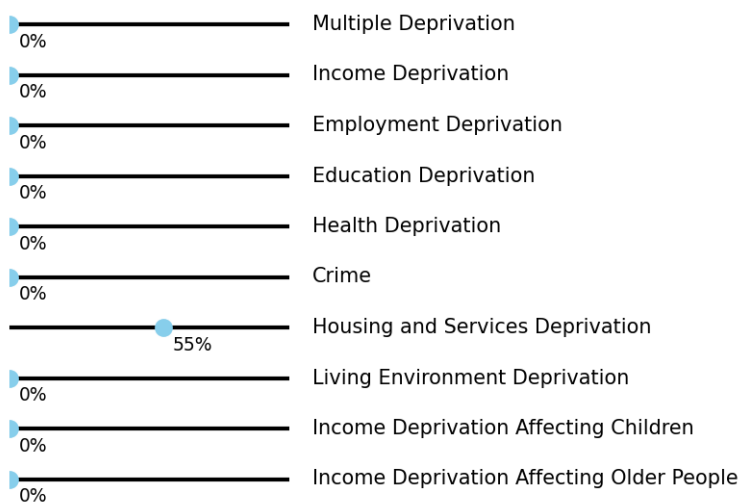
47% Male



53% Female

Demographics	Winterborne North	Dorset Council	BCP
% of Population White British	95.8	93.9	82.4
% of Population Ethnic Minority	4.2	6.1	17.6
% of Population Who Describe Health Good/Very Good	82.3	80.7	81.6
% of Population Who Describe Health Bad/Very Bad	5.2	5.1	5.3
% of Population with a long term illness/disability	19.8	19.8	18.5
% of Population within Communal Establishments	0.6	2.1	2.6
% of Population Providing Unpaid Care	10.1	9.7	8.7
% of Population Whose Main Language is not English	0.9	1.8	8.3
Claimants Female - % of 16-64 Population	2.9	2.2	2.8
Claimants Male - % of 16-64 Population	3.1	2.5	3.9
Claimant Total - % of 16-64 Population	3.0	2.3	3.4

Winterborne North Ward — % of population in deciles 1-2



Deprivation: This infographic shows how many households in each ward live in neighbourhoods that rank among the most deprived 20% in England. These neighbourhoods are small local areas used in national statistics. If a neighbourhood falls into this category, it experiences much higher levels of disadvantage compared with most places in the country.

Top MOSAIC Groups Winterborne North

MOSAIC Groups	% of households ↓
C Country Living	36%
D Rural Reality	20%
H Aspiring Homemakers	19%
E Senior Security	6%
F Suburban Stability	5%

Mosaic data is produced by Experian and segments households into sixteen different 'Groups' based on their lifestyle, preferences, likely income and social interests. The data here represents the top Mosaic Groups in each Dorset Ward.