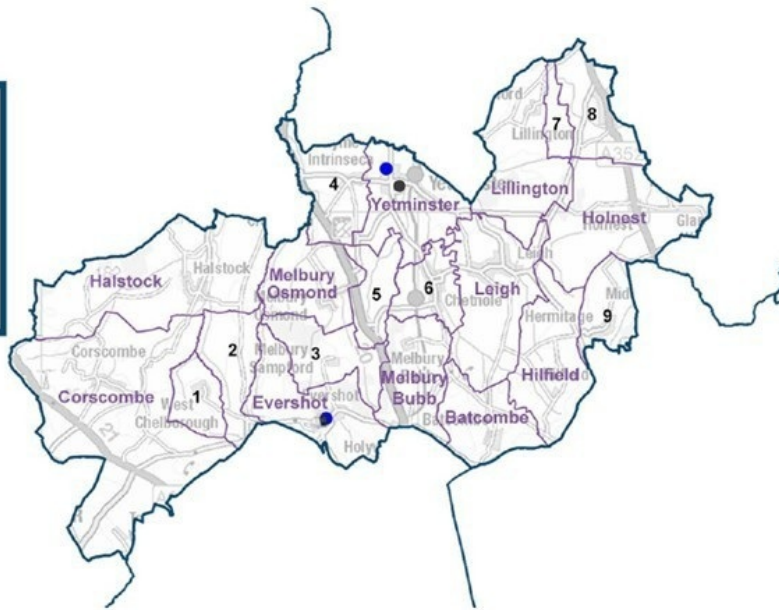


Yetminster Ward:



- GP Surgery ● 1
- Hospital ● 0
- Dorset Council Library ● 0
- Community Library ● 0
- Primary School ● 2
- Middle School ● 0
- Secondary School ● 0
- Special School ● 0
- Pupil Referral Unit ● 0

- 1 West Chelborough
- 2 East Chelborough
- 3 Melbury Sampford
- 4 Ryme Intrinseca
- 5 Stockwood
- 6 Chetnole
- 7 Leweston
- 8 Longburton
- 9 Hermitage



1 Councillor



4,044 Electors



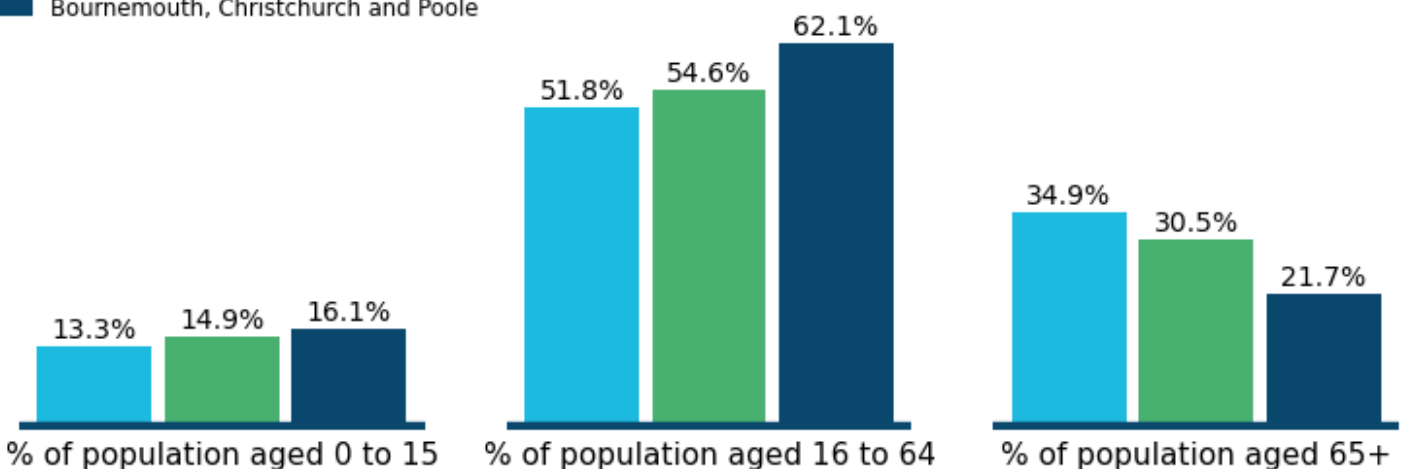
2,371 Homes

Yetminster is comprised of the following parishes:

Batcombe, Chetnole, Corscombe, East Chelborough, Evershot, Halstock, Hermitage, Hilfield, Holnest, Leigh, Leweston, Lillington, Longburton, Melbury Bubb, Melbury Osmund, Melbury Sampford, Ryme Intrinseca, Stockwood, West Chelborough, and Yetminster

Age profile for Yetminster:

- Yetminster
- Dorset
- Bournemouth, Christchurch and Poole



5,114 Population



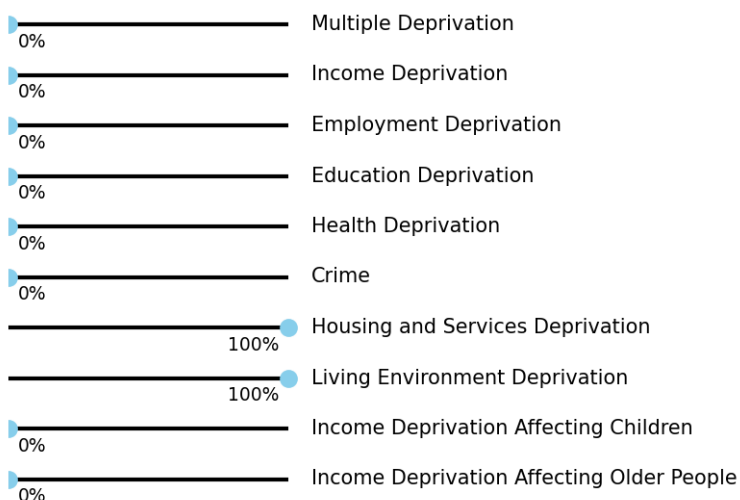
49% Male



51% Female

Demographics	Yetminster	Dorset Council	BCP
% of Population White British	94.4	93.9	82.4
% of Population Ethnic Minority	5.6	6.1	17.6
% of Population Who Describe Health Good/Very Good	82.2	80.7	81.6
% of Population Who Describe Health Bad/Very Bad	4.4	5.1	5.3
% of Population with a long term illness/disability	18.2	19.8	18.5
% of Population within Communal Establishments	1.6	2.1	2.6
% of Population Providing Unpaid Care	9.6	9.7	8.7
% of Population Whose Main Language is not English	1.7	1.8	8.3
Claimants Female - % of 16-64 Population	1.7	2.2	2.8
Claimants Male - % of 16-64 Population	1.5	2.5	3.9
Claimant Total - % of 16-64 Population	1.6	2.3	3.4

Yetminster Ward — % of population in deciles 1-2



Deprivation: This infographic shows how many households in each ward live in neighbourhoods that rank among the most deprived 20% in England. These neighbourhoods are small local areas used in national statistics. If a neighbourhood falls into this category, it experiences much higher levels of disadvantage compared with most places in the country.

Top MOSAIC Groups Yetminster

MOSAIC Groups	% of households ↓
C Country Living	80%
D Rural Reality	19%
G Domestic Success	<1%
L Vintage Value	<1%
B Prestige Positions	<1%

Mosaic data is produced by Experian and segments households into sixteen different 'Groups' based on their lifestyle, preferences, likely income and social interests. The data here represents the top Mosaic Groups in each Dorset Ward.